

Tsunami Evacuation Information

Tsunami Warning, Caution, and Forecast

If a large tsunami warning is released on disaster warning radio or TV, calm down and evacuate immediately.

Tsunami waves come repeatedly. Never go back home until the warning is cancelled.

| Category | Projected height of tsunami | Action which should be taken |
|-----------------------|---------------------------------------|--|
| Major tsunami warning | 10m ~ | Evacuate immediately. |
| | 5 ~ 10m 3 ~ 5m | |
| Tsunami warning | 1 ~ 3m | Do not think that it is safe. Evacuate to higher ground. Don't go back to low-lying areas until the warning is cancelled ! |
| Tsunami advisory | 0.2 ~ 1m | Stay away from the coast and do not go near. |
| Tsunami forecast | Under 0.2 m | There is no particular prevention measure that you need to take. |
| | No worry for tsunami | |
| | Surface change continues for a while. | Fishing or working in water and swimming require caution. |

Information on evacuation order, recommendation, and preparation

When disaster happens or there is a possibility of disaster, the town office will announce evacuation order or recommendation.

| | |
|---|--|
| Evacuation order (emergency) | Evacuate immediately. |
| Evacuation recommendation | Evacuate soon. |
| Preparation for evacuation・Start the evacuation for the elderly etc | There is a high possibility of disaster. |

Response for Earthquakes & Tsunami Hazards

Tsunami emergency bag

Prepare a rucksack or backpack to include water, foods, and medicine - chest item etc.

Tsunami evacuation rule

Walking evacuation

Evacuation by cars should be carefully considered and taken.

Careless evacuation

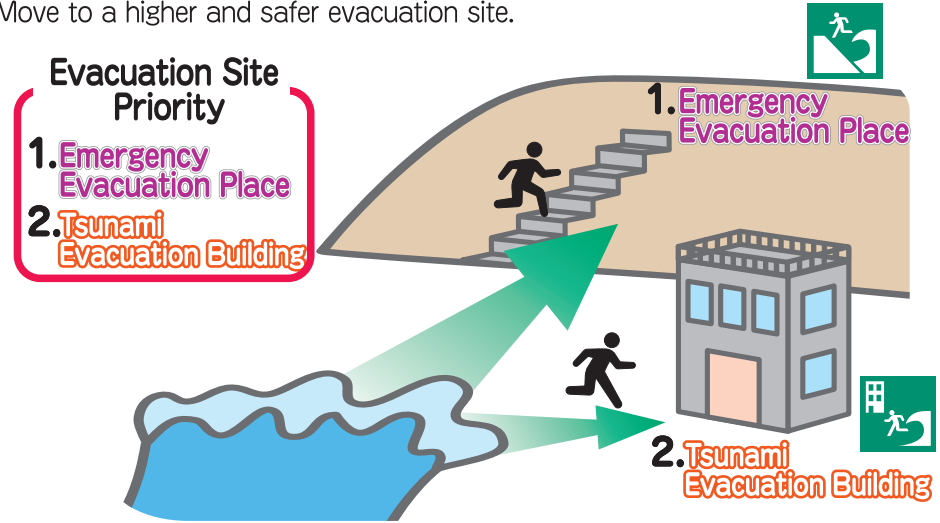
First protect yourself, and then to help others around you.

Do your best

Take safe actions as much as you can for the tsunami evacuation.

List of Tsunami Evacuation Sites

Move to a higher and safer evacuation site.



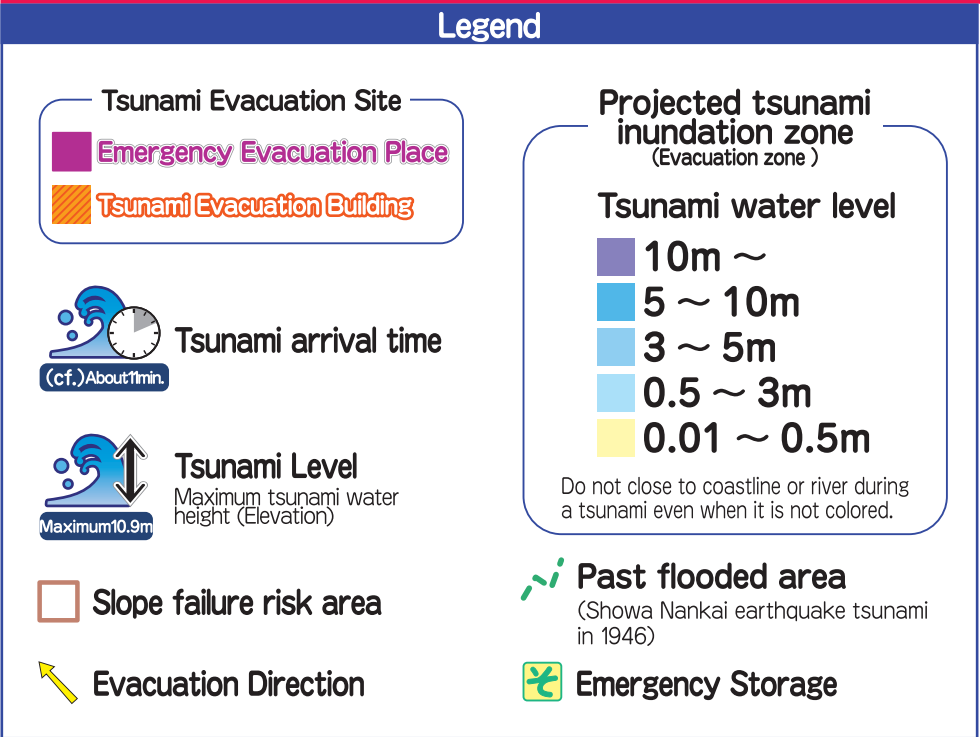
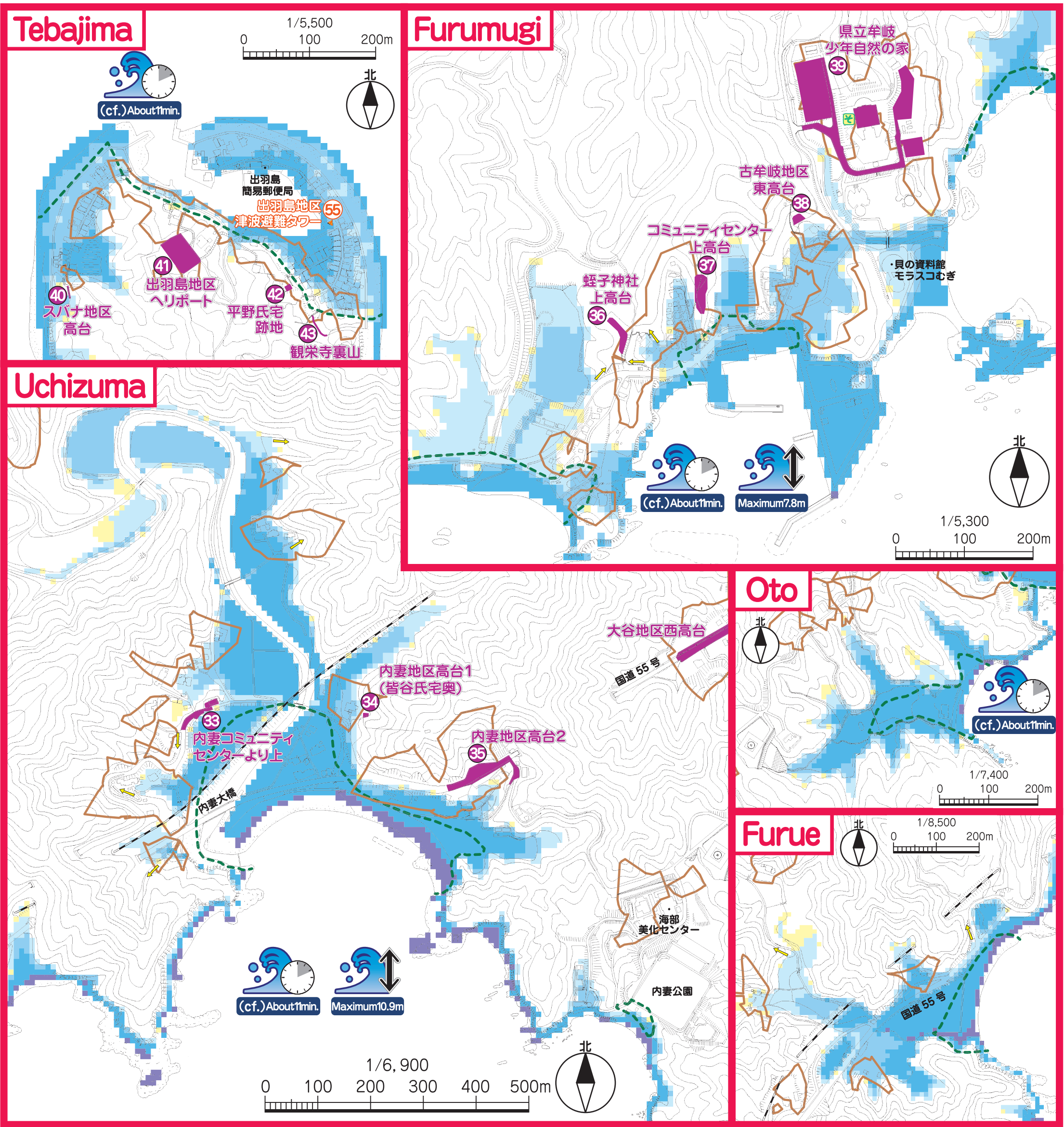
Emergency Evacuation Place

Hills and facilities that are outside of the projected tsunami inundation zone and higher than the projected tsunami height.

Tsunami Evacuation Building

Buildings built with reinforced concrete and have floor and roof that are higher than the projected tsunami height.

| Emergency Evacuation Place | Elevation (m) | Emergency Evacuation Place | Elevation (m) | Emergency Evacuation Place | Elevation (m) | Tsunami Evacuation Building | Elevation (m) |
|--|---------------|---|---------------|--|---------------|---|---------------|
| 1 Kusunoura District Hill | 19.7 ~ | 16 Yamado District Hill 1 | 11.2 ~ | 31 Nakayama District Hill | 13.2 | 44 Nishiura Community Center 3rd floor | 10.6 |
| 2 Yasaka District Hill | 13.8 ~ | 17 Yamado District Hill 2 | 13.8 ~ | 32 Hill behind East Community Center | 14.7 ~ | 45 Hamanoie roof floor | 10.7 |
| 3 Otani District West Hill | 13.3 ~ | 18 Waraku Nursing Home for Senior Citizen | 9.8 | 33 Above Uchizuma Community Center | 8.7 ~ | 46 Above the 3rd floor of old Mugi Elementary School (North Building) | 11.0 ~ |
| 4 Otani District Hill | 11.8 ~ | 19 Hill behind Dounji Temple | 9.7 ~ | 34 Uchizuma District Hill 1 (Behind Kaitani Residence) | 16.4 ~ | 47 Nakamura Tsunami Evacuation Tower | 10.4 |
| 5 Otani Evacuation Space | 12.1 ~ | 20 Otsubo District Hill | 9.9 | 35 Uchizuma District Hill 2 | About 20 ~ | 48 Tokushima Taisyo Bank 3rd floor | 11.1 |
| 6 Open Space in front of Shokanji Temple | 17.9 | 21 Mugi Elementary & Junior High School | 9.3 ~ | 36 Hill above Ebisu Shrine | 25.4 | 49 Former Kaifu Hospital 4th floor・roof floor | 15.5 ~ |
| 7 Yamada District Hill | 10.5 ~ | 22 Ichudani District Hill | 12.1 | 37 Hill above Community Center | 13.1 ~ | 50 NTTMugi Building roof floor | 16.9 |
| 8 Sugitani Heights | 26.7 ~ | 23 Tenjinmae District Hill | 16.1 ~ | 38 Furumugi District East Hill | 12.0 ~ | 51 Ryokufuso Nursing Home for Senior Citizens above 2nd floor | 11.2 ~ |
| 9 North side evacuation site of Kaifu Hospital | 15.2 ~ | 24 Mountain path on the south side of Tenjin Shrine | 9.6 ~ | 39 Mugi Children's Nature Center | 10.8 ~ | 52 Above the 2nd floor of Comprehensive Culture Center for Sea | 9.4 ~ |
| 10 Area Near Ohta Residence | 15.6 | 25 Akiba Evacuation Space | 18.8 | 40 Subana District Hill | 10.7 ~ | 53 Mugicho Citizens' Gym 2nd floor | 13.9 |
| 11 Sugioh Shrine | 11.2 ~ | 26 Hill behind Hachiman Evacuation Space | 19.4 ~ | 41 Tebajima District Heliport | 21.5 | 54 Mugicho Citizens' Center 2nd floor | 12.8 |
| 12 Kaifu Nursing Home | 12.2 ~ | 27 Kaizoji Temple | 14.6 ~ | 42 Old site of Hirano Residence | 11.5 | 55 Tebajima District Tsunami Evacuation Tower | 9.3 |
| 13 Kainotani Housing Complex Parking | 12.0 | 28 Kaizoji Temple Grave | 12.1 ~ | 43 Hill behind Kaneiji Temple | 11.6 ~ | | |
| 14 Misaki Shrine | 18.0 | 29 Sunline Entrance Area | 11.9 ~ | | | | |
| 15 Kochi District Military Grave | 18.4 ~ | 30 Area near Kakikubo and Uraoka Residence | 18.4 | | | | |



Evacuation site for our family

| | |
|-----------------------|-----------------------|
| 1st site | |
| _____ minutes on foot | |
| 2nd site | 3rd site |
| _____ minutes on foot | _____ minutes on foot |